Clayton Boro, NJ
Gloucester County

Year Incorporated: 1887
Municipal Type: Borough
Form of Government: Borough

2014 Estimated Population: 8,225
Population Change 2000-2014: 15.2
Population Density: 1145.5 (per sq. mi.)

Demographics***

Race

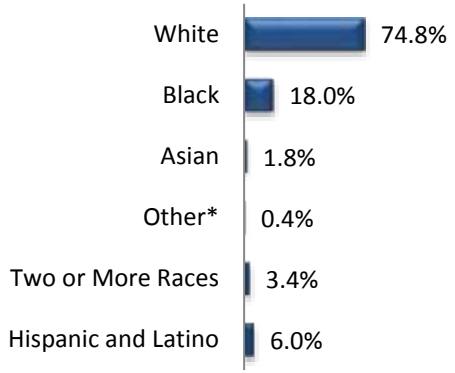

Age

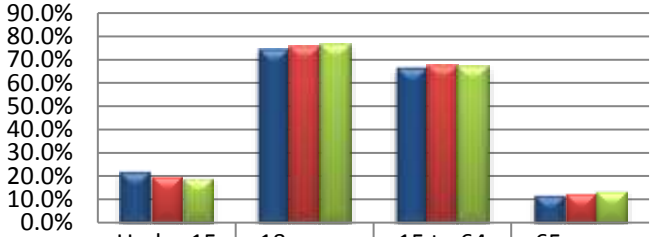

	Under 15 years	18 years and over	15 to 64 years old	65 years and over
Clayton Boro	22.0%	74.3%	66.3%	11.8%
Gloucester County	20%	76%	68%	13%
New Jersey	19%	77%	67%	14%

Dependency Ratio

	2000	2014	% change 2000-2014
Clayton Boro	55.2	53.9	-2.3%
Gloucester County	52.9	51.4	-2.8%
New Jersey	53.9	52.2	-3.1%

The dependency ratio is the ratio of dependents (people younger than 15 or older than 64), to the working age population, those 15-64.

***Demographic information is from the 2014 American Community Survey and 2000 and 2010 US Census.

Land Usage and Housing***

Parcel Values as a Percentage of Total Value



	Vacant Land Value	Residential and Farm Homestead Value	Farmland Value	Commercial Value	Industrial Value	Apartment Value	Non-residential Value
Clayton Boro	2.3%	88.9%	0.1%	6.3%	2.5%	2.9%	11.7%
Gloucester County	1.9%	76.6%	0.1%	13.8%	6.0%	1.8%	21.6%

Housing Occupancy

	Owner	Renter	Vacant
Clayton Boro	68.5%	23.9%	7.6%
Gloucester County	75.2%	18.9%	5.9%
New Jersey	58.1%	31.2%	10.7%

***2015 Land use and property tax data is from the NJ Department of Community Affairs.

Municipal Profiles were prepared by the Senator Walter Rand Institute for Public Affairs at Rutgers University-Camden

RUTGERS
Senator Walter Rand Institute for Public Affairs

Median Housing Prices(in current dollars)

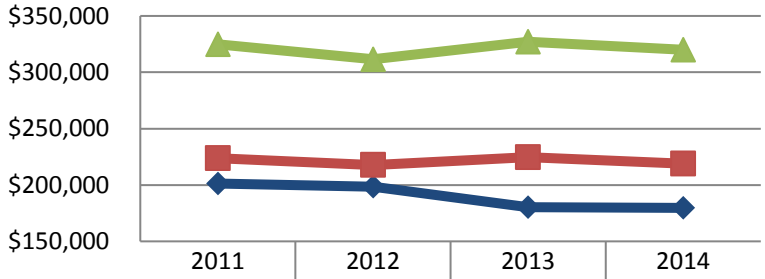

	2011	2012	2013	2014
Clayton Boro	$201,300	$198,500	$180,300	$179,700
Gloucester County	$223,700	$217,700	$224,700	$219,000
NJ	$324,900	$311,600	$327,100	$319,900

% change 2011-2014

Clayton Boro: -10.7 **Gloucester County:-2.1** **NJ: -1.5**

Average Property Tax

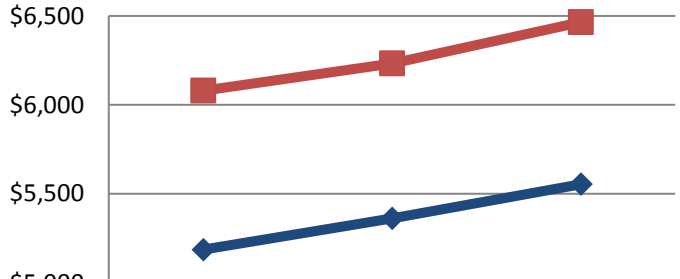

	2013	2014	2015
Clayton Boro	$5,187	$5,362	$5,554
Gloucester County	$6,080	$6,232	$6,465

% change 2013-2015

Clayton Boro: 7.1 **Gloucester County: 6.33**

***Housing occupancy and prices are from the 2014 American Community Survey. Average property tax is from the New Jersey's Department of Community Affair's website.

Economic Indicators***

Median Household Income

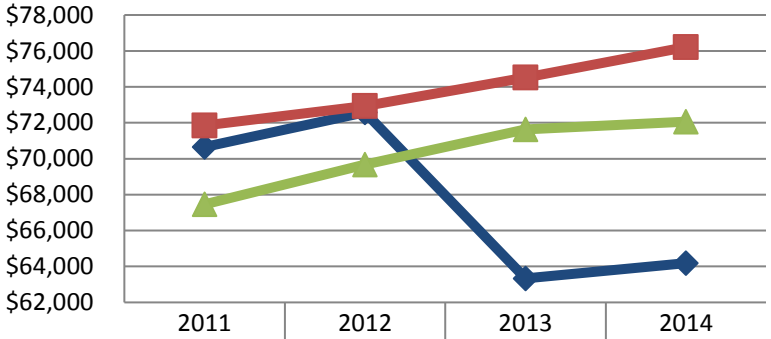

	2011	2012	2013	2014
Clayton Boro	$70,643	$72,583	$63,338	$64,183
Gloucester County	$71,850	$72,930	$74,524	$76,213
New Jersey	$67,458	$69,667	$71,629	$72,062

% change 2011-2014

Clayton Boro: -9.1 **Gloucester County: 6.1** **NJ: 6.8**

Unemployment Rate

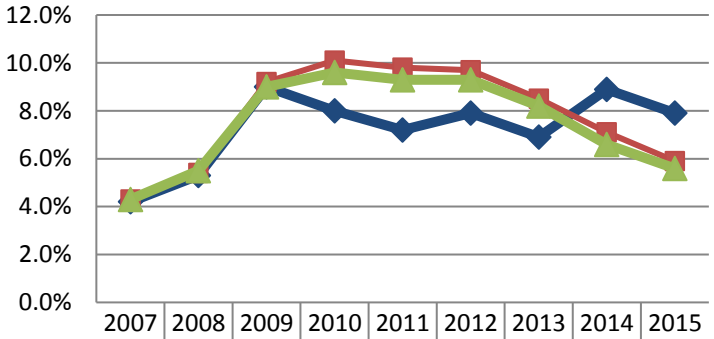

	2007	2008	2009	2010	2011	2012	2013	2014	2015
Clayton Boro	4.2%	5.3%	9.0%	8.0%	7.2%	7.9%	6.9%	8.9%	7.9%
Gloucester County	4.3%	5.4%	9.2%	10.1%	9.8%	9.7%	8.5%	7.1%	5.9%
New Jersey	4.3%	5.5%	9.0%	9.6%	9.3%	9.3%	8.2%	6.6%	5.6%

% change 2013-2015

Clayton Boro: 14.5 **Gloucester County: -30.6** **NJ: -31.7**

***Household income data is from the 2014 American Community Survey. The unemployment rates are from the NJ Department of Labor and Workforce Development.

Municipal Profiles were prepared by the Senator Walter Rand Institute for Public Affairs at Rutgers University-Camden

RUTGERS
Senator Walter Rand Institute for Public Affairs

% of Home Owners and Renters Paying more than 30% of their Income on Housing

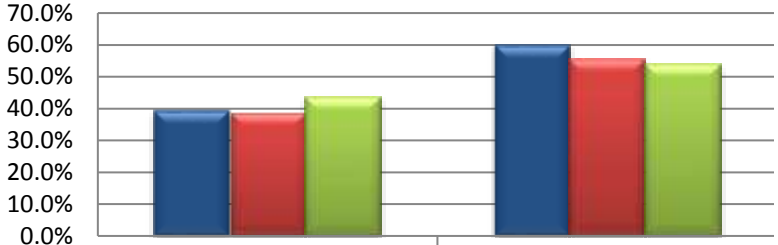

	% of Owners paying 30% or more	% of Renters paying 30% or more
Clayton Boro	39.5%	60.0%
Gloucester County	38.9%	55.5%
New Jersey	43.6%	53.9%

Poverty Rate

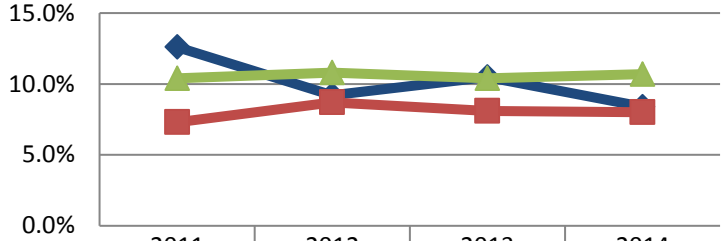

	2011	2012	2013	2014
Clayton Boro	12.6%	9.2%	10.5%	8.4%
Gloucester County	7.3%	8.7%	8.1%	8.0%
New Jersey	10.4%	10.8%	10.4%	10.7%

% change 2009-2012

Clayton Boro: -42.9 **Gloucester County: -21.9** **NJ: -22.1**

***Housing affordability and poverty rates are from the 2014 American Community Survey.

*Percentage of Clayton Boro Workforce Employed by Sector**

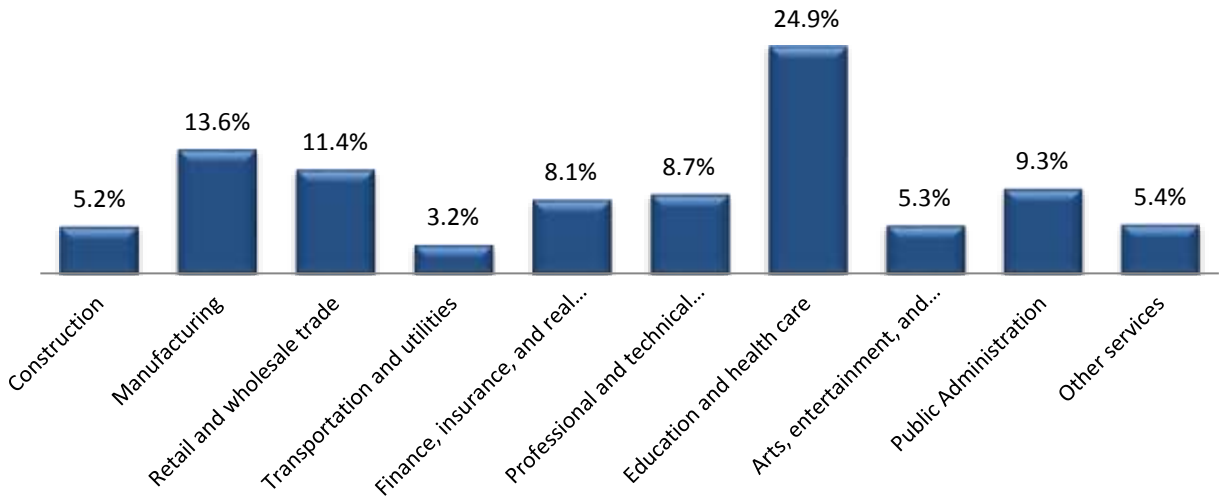

Mean Travel Time to Work (Mins.)

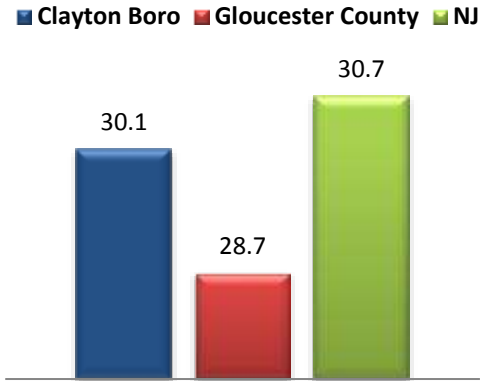

Modes of Transportation to Work	%
Drove Alone	87.7
Carpooled	6
Public Transportation	1.3
Work from Home	2.4
Walked	2
Other Means	0.2

*Arts, Entertainment and Accommodations. Also this data is the sectors in which residents work in, and not the percentage of sector jobs in the Municipality.

***Workforce and commute data is from the American Community Survey. Travel time to work is from the 2014 American Community Survey.

Municipal Profiles were prepared by the Senator Walter Rand Institute for Public Affairs at Rutgers University-Camden

RUTGERS
Senator Walter Rand Institute for Public Affairs

Education***

PARCC 4rd and 8th Grade: Percentage of Students Meeting (Level 4) or Exceeding (Level 5) Expectations

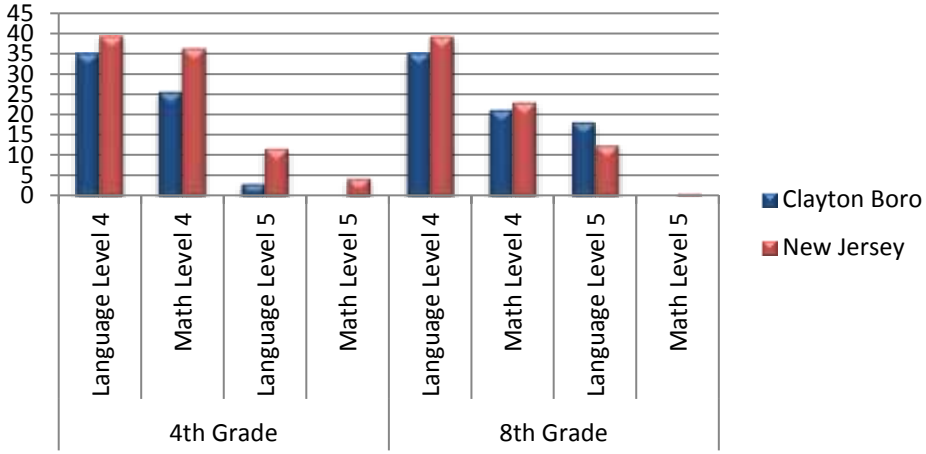

Highest Level of Education Attainment: People 25 years and over

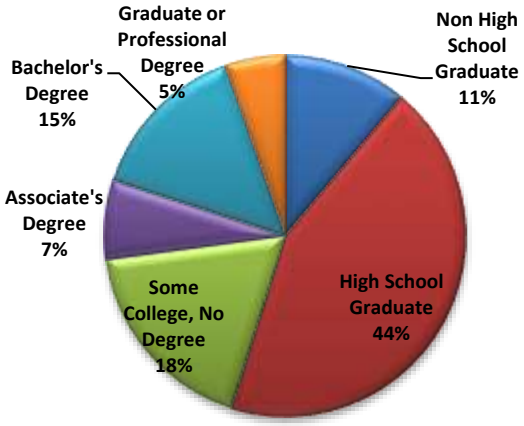

***2014 PARCC data is from the NJ Department of Education website and the education attainment level is from the 2014 American Community Survey.

Crime***

Violent Crime Rate

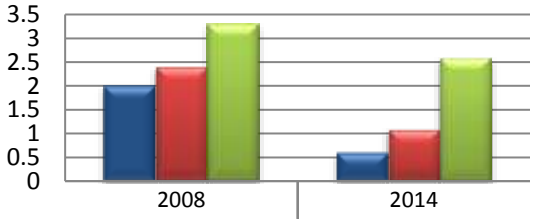

Violent Crime Rate

	2008	2014
Clayton Boro	2	0.6
Gloucester County	2.4	1.1
NJ	3.3	2.6

Nonviolent Crime Rate

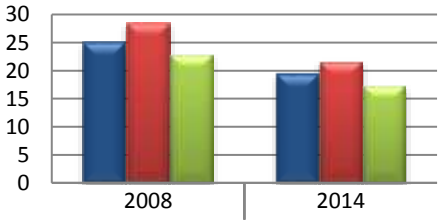

Nonviolent Crime Rate

	2008	2014
Clayton Boro	25	19.4
Gloucester County	28.4	21.7
NJ	22.9	17.4

Total Crime Rate

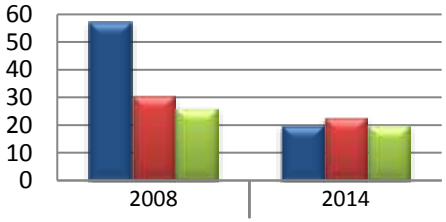

Total Crime Rate

	2008	2014
Clayton Boro	57	20
Gloucester County	30.7	22.8
NJ	26.2	20

% Change 2008-2014

Clayton Boro	-70.0%
Gloucester County	-54.2%
NJ	-21.2%

Clayton Boro	-22.4%
Gloucester County	-23.6%
NJ	-24.0%

Clayton Boro	-64.9%
Gloucester County	-25.7%
NJ	-23.7%

***The crime data is from the FBI Uniform Crime Report

Municipal Profiles were prepared by the Senator Walter Rand Institute for Public Affairs at Rutgers University-Camden

RUTGERS
Senator Walter Rand Institute for Public Affairs